

**PETITION FOR FORMATION AND  
PETITION FOR ADOPTION OF RESOLUTIONS  
ORDERING AND DECLARING FORMATION OF  
VILLAGES AT VIGNETO REVITALIZATION DISTRICT NO. 2**

STATE OF ARIZONA            )  
COUNTY OF COCHISE        )  
CITY OF BENSON             )

THE UNDERSIGNED OWNERS OF ALL OF THE LAND (hereinafter referred to as, the "Petitioner") hereinafter described, acting pursuant to the provisions of Title 48, Chapter 39, Article 1 (hereinafter referred to as the "Act"), respectfully petitions The Honorable Council Members of the City of Benson, Arizona (hereinafter referred to as the "City") to adopt a resolution (hereinafter referred to as the "Resolution") declaring its intention to form a tax levying Revitalization District (hereinafter referred to as the "District") and ordering a hearing on the formation of the District, and respectfully requests the proceedings provide for the following with respect thereto:

I.

The name of the District will be "**Villages At Vigneto Revitalization District No. 2**"

II.

The District will be formed and exist pursuant to the terms and provisions of the Act as such terms and provisions are modified, waived or restricted pursuant to agreements to be entered into by and among Petitioner, the City and the District,

III.

The District will contain an area of approximately 2,833 acres of land, more or less, wholly within the incorporated area of the City and to be composed of the land included in the parcels described as provided in Exhibit "A" hereto, which is made a part hereof for all purposes,

IV.

The District will be a special purpose district for purposes of Article IX, Section 19, Constitution of Arizona, a tax levying public improvement district for the purposes of Article XIII, Section 7, Constitution of Arizona, and a municipal corporation for all purposes of Title 35, Chapter 3, Articles 3, 3.1, 3.2, 4 and 5, Arizona Revised Statutes, except as otherwise provided in the Act, to be considered a municipal corporation and political subdivision of the State of Arizona, separate and apart from the City; and to be formed for, and to have, all the purposes of a "district" as such term is defined, and as provided, in the Act,

V.

The formation of the District will result in the levy of special assessments, revenue bonds, and/or ad valorem taxes to pay costs related to: (i) the formation and operation of the

District; (ii) infrastructure improvements financed, constructed and/or acquired by the District; and (iii) operation and maintenance of such infrastructure improvements.

VI.

Before the Resolution is adopted, the Clerk of the City will accept the filing of the "general plan" (as such term is defined in the Acts and hereinafter referred to as the "General Plan") attached hereto as **Exhibit B** for the District setting out a general description of the improvements for which the District is proposed to be formed and the general areas to be improved,

VII.

Public convenience and necessity require the adoption of the Resolution,

WHEREFORE, Petitioner attests and declares that:

1. On the date hereof, as shown on the assessment roll for State and county taxes in Cochise County, Arizona, all of the land to be in the District, as described in **Exhibit A** hereto, is owned by Petitioner or, if a person listed on such assessment roll is no longer the owner of land in the District, that the name of the successor owner has become known and has been verified by recorded deed or other similar evidence of transfer of ownership to be Petitioner and that there are no qualified electors residing on the land to be included in the District; and

2. Attached hereto as **Exhibit C** and made a part hereof, is a certificate of the Tax Assessor of Cochise County stating who are the owners of the land in the proposed district and listing the tax parcel numbers for the parcel of real property affected by or included within the boundaries of the District; and

3. Based on its own knowledge and the information contained in **Exhibit C** hereto, the Petitioner is the sole owner of the real property described in **Exhibit A**; no other person having any interest in such real property has filed a written request for copies of any notices under the Act; and there are no qualified electors residing on the land to be included in the District; and

4. The land to be included in the District: (i) consists of approximately 2,833 acres; (ii) lies wholly within the corporate limits of the City; and (iii) shall be benefited from the improvements for which the District is proposed to be formed; and

5. This Petition is signed (either as a single document or in counterparts) by the owners of all of the land in the District.

6. A General Plan for the proposed District has been filed with the Clerk of the City setting out a general description of the proposed public infrastructure improvements for which the District is proposed to be formed and the general areas to be improved; and

7. The District shall be formed and exist pursuant to the terms and provisions of the Act as such terms and provisions are modified, waived or restricted pursuant to agreements to be entered into by and among Petitioner, the City and the District; that public convenience and necessity require the adoption of the Resolution; and that the City shall in no way be liable for the payment of any of the costs of the infrastructure described in the General Plan, nor liable for any liability, debt or obligation of the District.

8. All normal, customary, and necessary fees and costs incurred by the Town related to the formation of the District will be reimbursed by the Petitioner as established by the Act.

FURTHER, Petitioner respectfully requests that this Petition be properly filed as provided by law; that the City adopt the Resolution and declare its intention to form the District after the required provisions for posting, publication, mailing, notice, hearing and election otherwise required by the Act in connection with the Resolution; and that such other orders, acts, procedure and relief as are proper, necessary and appropriate to the purposes of organizing the District and to the execution of the purposes for which the District shall be organized be granted as The Honorable City Council of the City shall deem proper and necessary.

[rest of page intentionally blank]

Submitted and effective this 10 day of August, 2017

**El Dorado Benson LLC,**  
an Arizona limited liability company  
By: El Dorado Holdings, Inc.,  
an Arizona corporation  
Its: Administrative Agent

*Michael T. Reinbold*  
Authorized Agent

STATE OF ARIZONA            )  
  )ss.  
COUNTY OF MARICOPA    )



The foregoing instrument was acknowledged before me this 10 day of August 2017, by Michael T. Reinbold as Authorized Agent of El Dorado Holdings, Inc. an Arizona corporation, Administrative Agent of El Dorado Benson, LLC, an Arizona limited liability company on behalf of the company.

My commission expires:  
5/10/20

*Louise A Leland*  
Notary Public

Notice required by A.R.S. Section 41-313: The foregoing notarial certificate(s) relate(s) to the Petition for the Adoption of A Resolution Declaring the Intention to Form the Villages At Vigneto Revitalization District No. 2 executed by the City Of Benson, El Dorado Benson LLC, an Arizona limited liability company, Michael T. Reinbold, a married man dealing with his sole and separate property, Dennis Krahn, a married man dealing with his sole and separate property, Eric Hollensbe, an unmarried man and June Prinz, an unmarried woman, as a tenants in commons (the "Notarized Document"). The Notarized Document dated 8/10, 2017 contains a total of 36 pages.

Submitted and effective this 10 day of August, 2017

By: **Michael T. Reinbold**, a married man  
dealing with his sole and separate property

Michael T. Reinbold

STATE OF ARIZONA            )  
  )ss.  
COUNTY OF MARICOPA    )



The foregoing instrument was acknowledged before me this 10 day of August 2017, by Michael T. Reinbold.

My commission expires:  
5/10/20


Louise A Leland  
Notary Public

Notice required by A.R.S. Section 41-313: The foregoing notarial certificate(s) relate(s) to the Petition for the Adoption of A Resolution Declaring the Intention to Form the Villages At Vigneto Revitalization District No. 2 executed by the City Of Benson, El Dorado Benson LLC, an Arizona limited liability company, Michael T. Reinbold, a married man dealing with his sole and separate property, Dennis Krahn, a married man dealing with his sole and separate property, Eric Hollensbe, an unmarried man and June Prinz, an unmarried woman, as a tenants in commons (the "Notarized Document"). The Notarized Document dated 8/10, 2017 contains a total of 36 pages.

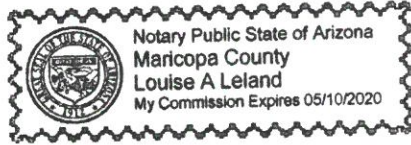


Submitted and effective this 10 day of August, 2017

By: **Dennis Krahn**, a married man dealing with his sole and separate property

  
\_\_\_\_\_

STATE OF ARIZONA            )  
  )ss.  
COUNTY OF MARICOPA    )



The foregoing instrument was acknowledged before me this 10 day of August 2017, by Dennis Krahn.

My commission expires:


5/10/20

  
\_\_\_\_\_  
Notary Public

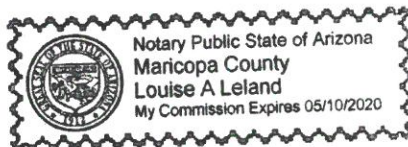
Notice required by A.R.S. Section 41-313: The foregoing notarial certificate(s) relate(s) to the Petition for the Adoption of A Resolution Declaring the Intention to Form the Villages At Vigneto Revitalization District No. 2 executed by the City Of Benson, El Dorado Benson LLC, an Arizona limited liability company, Michael T. Reinbold, a married man dealing with his sole and separate property, Dennis Krahn, a married man dealing with his sole and separate property, Eric Hollensbe, an unmarried man and June Prinz, an unmarried woman, as a tenants in commons (the "Notarized Document"). The Notarized Document dated 8/10, 2017 contains a total of 36 pages.

Submitted and effective this 10 day of August, 2017

By: **Eric Hollensbe**, an unmarried man

  
\_\_\_\_\_


STATE OF ARIZONA            )  
  )ss.  
COUNTY OF MARICOPA    )



The foregoing instrument was acknowledged before me this 10 day of August 2017, by Eric Hollensbe.

My commission expires:

5/10/20

  
\_\_\_\_\_  
Notary Public

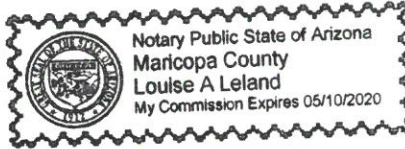
Notice required by A.R.S. Section 41-313: The foregoing notarial certificate(s) relate(s) to the Petition for the Adoption of A Resolution Declaring the Intention to Form the Villages At Vigneto Revitalization District No. 2 executed by the City Of Benson, El Dorado Benson LLC, an Arizona limited liability company, Michael T. Reinbold, a married man dealing with his sole and separate property, Dennis Krahn, a married man dealing with his sole and separate property, Eric Hollensbe, an unmarried man and June Prinz, an unmarried woman, as a tenants in commons (the "Notarized Document"). The Notarized Document dated 8/10, 2017 contains a total of 36 pages.

Submitted and effective this 10 day of August, 2017

By: **June Prinz**, an unmarried woman

June Prinz

STATE OF ARIZONA            )  
  )ss.  
COUNTY OF MARICOPA        )



The foregoing instrument was acknowledged before me this 10 day of August 2017, by June Prinz.

My commission expires:

5/10/20

Louise A Leland  
Notary Public

Notice required by A.R.S. Section 41-313: The foregoing notarial certificate(s) relate(s) to the Petition for the Adoption of A Resolution Declaring the Intention to Form the Villages At Vigneto Revitalization District No. 2 executed by the City Of Benson, El Dorado Benson LLC, an Arizona limited liability company, Michael T. Reinbold, a married man dealing with his sole and separate property, Dennis Krahn, a married man dealing with his sole and separate property, Eric Hollensbe, an unmarried man and June Prinz, an unmarried woman, as a tenants in commons (the "Notarized Document"). The Notarized Document dated 8/10, 2017 contains a total of 36 pages.



**ATTACHMENTS:**

EXHIBIT A - Legal Description Of Property To Be Included In The District

EXHIBIT B - General Plan

EXHIBIT C – County Assessor Report

**EXHIBIT A**

**LEGAL DESCRIPTION OF  
PROPERTY TO BE INCLUDED IN  
THE DISTRICT**

## DESCRIPTION OF REVITALIZATION DISTRICT 2 (RD-2)

Those portions of Sections 3, 4, 5, 7, 8, 9, 10, 17, 18, Township 18 South, Range 20 East, Gila and Salt River Meridian, and Section 33, Township 17 South, Range 20 East, Gila and Salt River Meridian, all in Cochise County, Arizona described as follows:

BEGINNING at the Northeast corner of said Section 3;

Thence South 00 degrees 13 minutes 48 seconds West, 2628.45 feet along the East line of said Section 3 to the East Quarter corner thereof;

Thence South 00 degrees 04 minutes 57 seconds West, 2638.43 feet along said East line of Section 3 to the Southeast corner thereof, also being the Northeast corner of said Section 10;

Thence South 00 degrees 07 minutes 46 seconds West, 1619.55 feet along the East line of said Section 10 to an intersection with an existing drainage;

Thence the following courses along said existing drainage;

Thence South 75 degrees 40 minutes 21 seconds West, 1456.66 feet;

Thence North 81 degrees 41 minutes 27 seconds West, 612.55 feet;

Thence South 59 degrees 44 minutes 29 seconds West, 349.86 feet;

Thence North 42 degrees 36 minutes 39 seconds West, 230.87 feet;

Thence North 48 degrees 08 minutes 07 seconds West, 131.95 feet;

Thence South 37 degrees 46 minutes 36 seconds West, 91.24 feet;

Thence South 46 degrees 34 minutes 18 seconds West, 302.64 feet;

Thence South 45 degrees 34 minutes 17 seconds West, 317.71 feet;

Thence South 85 degrees 33 minutes 00 seconds West, 385.90 feet;

Thence North 68 degrees 33 minutes 20 seconds West, 187.10 feet;

Thence North 30 degrees 30 minutes 54 seconds West, 178.79 feet;

Thence South 68 degrees 01 minutes 10 seconds West, 154.53 feet;

Thence South 29 degrees 33 minutes 22 seconds West, 100.96 feet;

Thence South 04 degrees 52 minutes 10 seconds West, 272.06 feet;

Thence South 17 degrees 31 minutes 17 seconds West, 89.86 feet;  
Thence South 73 degrees 29 minutes 44 seconds West, 342.58 feet;  
Thence South 84 degrees 04 minutes 58 seconds West, 309.14 feet;  
Thence North 50 degrees 33 minutes 54 seconds West, 255.37 feet;  
Thence South 73 degrees 27 minutes 01 seconds West, 388.52 feet;  
Thence North 73 degrees 16 minutes 25 seconds West, 289.39 feet;  
Thence North 46 degrees 20 minutes 28 seconds West, 105.77 feet;  
Thence North 72 degrees 45 minutes 58 seconds West, 101.10 feet;  
Thence South 70 degrees 30 minutes 18 seconds West, 123.73 feet;  
Thence South 31 degrees 00 minutes 33 seconds West, 440.58 feet;  
Thence North 58 degrees 24 minutes 16 seconds West, 310.66 feet;  
Thence South 73 degrees 15 minutes 29 seconds West, 256.78 feet;  
Thence North 71 degrees 39 minutes 29 seconds West, 353.26 feet;  
Thence North 87 degrees 00 minutes 47 seconds West, 880.51 feet;  
Thence South 61 degrees 22 minutes 55 seconds West, 266.89 feet;  
Thence South 74 degrees 50 minutes 37 seconds West, 146.51 feet;  
Thence South 52 degrees 54 minutes 30 seconds West, 111.58 feet;  
Thence South 73 degrees 56 minutes 59 seconds West, 321.02 feet;  
Thence North 89 degrees 06 minutes 33 seconds West, 270.12 feet;  
Thence South 76 degrees 01 minutes 59 seconds West, 244.37 feet;  
Thence South 27 degrees 51 minutes 45 seconds West, 208.97 feet;  
Thence South 11 degrees 48 minutes 46 seconds East, 177.85 feet;  
Thence South 22 degrees 24 minutes 06 seconds West, 372.69 feet;  
Thence South 61 degrees 59 minutes 05 seconds West, 296.61 feet;

Thence South 83 degrees 25 minutes 31 seconds West, 1212.17 feet;  
Thence South 69 degrees 18 minutes 17 seconds West, 229.11 feet;  
Thence North 85 degrees 48 minutes 33 seconds West, 150.93 feet;  
Thence South 79 degrees 20 minutes 49 seconds West, 231.40 feet;  
Thence North 89 degrees 06 minutes 26 seconds West, 245.49 feet;  
Thence South 73 degrees 18 minutes 43 seconds West, 163.03 feet;  
Thence South 79 degrees 41 minutes 17 seconds West, 286.85 feet;  
Thence South 70 degrees 03 minutes 37 seconds West, 476.85 feet;  
Thence South 44 degrees 26 minutes 50 seconds West, 347.78 feet;  
Thence South 63 degrees 37 minutes 21 seconds West, 181.58 feet;  
Thence South 58 degrees 00 minutes 12 seconds West, 102.39 feet;  
Thence South 35 degrees 54 minutes 30 seconds West, 149.92 feet;  
Thence South 59 degrees 59 minutes 00 seconds West, 220.61 feet;  
Thence North 85 degrees 10 minutes 43 seconds West, 185.96 feet;  
Thence South 49 degrees 43 minutes 20 seconds West, 96.40 feet;  
Thence South 27 degrees 37 minutes 15 seconds West, 220.38 feet;  
Thence South 40 degrees 29 minutes 42 seconds West, 377.70 feet;  
Thence South 77 degrees 36 minutes 09 seconds West, 417.96 feet;  
Thence South 65 degrees 41 minutes 17 seconds West, 162.28 feet;  
Thence North 61 degrees 05 minutes 39 seconds West, 197.48 feet;  
Thence North 75 degrees 19 minutes 35 seconds West, 155.11 feet;  
Thence South 74 degrees 04 minutes 53 seconds West, 135.63 feet;  
Thence South 32 degrees 49 minutes 20 seconds West, 76.70 feet;  
Thence South 67 degrees 35 minutes 45 seconds West, 123.71 feet;



Thence South 28 degrees 40 minutes 17 seconds West, 124.55 feet;

Thence South 52 degrees 53 minutes 13 seconds West, 372.69 feet;

Thence North 68 degrees 26 minutes 31 seconds West, 379.77 feet;

Thence North 38 degrees 34 minutes 25 seconds West, 242.07 feet;

Thence North 74 degrees 46 minutes 26 seconds West, 177.73 feet;

Thence South 81 degrees 55 minutes 11 seconds West, 202.79 feet;

Thence North 73 degrees 50 minutes 14 seconds West, 142.98 feet;

Thence North 81 degrees 13 minutes 05 seconds West, 104.85 feet;

Thence North 66 degrees 36 minutes 09 seconds West, 297.43 feet;

Thence North 41 degrees 39 minutes 30 seconds West, 192.04 feet;

Thence North 88 degrees 10 minutes 36 seconds West, 246.62 feet;

Thence South 70 degrees 26 minutes 59 seconds West, 302.39 feet;

Thence South 75 degrees 45 minutes 27 seconds West, 426.37 feet;

Thence North 77 degrees 57 minutes 49 seconds West, 272.79 feet;

Thence North 66 degrees 13 minutes 21 seconds West, 361.42 feet to a point on the East right-of-way of State Route 90;

Continue along the said East right-of-way of State Route 90 the following courses;

Thence North 00 degrees 02 minutes 48 seconds East, 123.01 feet to the intersection with the line common to said Sections 7 and 18;

Thence North 00 degrees 02 minutes 13 seconds East, 3348.26 feet to an intersection with existing drainage;

Thence the following courses along said existing drainage;

Thence North 35 degrees 59 minutes 15 seconds East, 71.98 feet;

Thence North 23 degrees 40 minutes 36 seconds East, 143.21 feet;

Thence North 56 degrees 47 minutes 37 seconds East, 138.59 feet;

Thence North 65 degrees 55 minutes 52 seconds East, 122.93 feet;  
Thence North 64 degrees 19 minutes 50 seconds East, 276.12 feet;  
Thence North 55 degrees 22 minutes 17 seconds East, 40.65 feet;  
Thence North 34 degrees 03 minutes 44 seconds East, 86.80 feet;  
Thence North 05 degrees 37 minutes 31 seconds East, 68.68 feet;  
Thence North 37 degrees 17 minutes 53 seconds East, 154.80 feet;  
Thence North 44 degrees 18 minutes 50 seconds East, 92.77 feet;  
Thence North 31 degrees 01 minutes 44 seconds East, 156.75 feet;  
Thence North 52 degrees 36 minutes 12 seconds East, 107.79 feet;  
Thence North 67 degrees 40 minutes 36 seconds East, 191.44 feet;  
Thence South 70 degrees 55 minutes 51 seconds East, 105.53 feet;  
Thence South 70 degrees 15 minutes 30 seconds East, 145.97 feet;  
Thence North 88 degrees 44 minutes 54 seconds East, 89.15 feet;  
Thence North 71 degrees 37 minutes 39 seconds East, 50.95 feet;  
Thence South 85 degrees 49 minutes 38 seconds East, 201.73 feet;  
Thence South 89 degrees 55 minutes 04 seconds East, 226.97 feet;  
Thence North 83 degrees 40 minutes 48 seconds East, 214.30 feet;  
Thence North 26 degrees 19 minutes 47 seconds East, 246.55 feet;  
Thence North 38 degrees 05 minutes 55 seconds East, 129.88 feet;  
Thence North 72 degrees 14 minutes 45 seconds East, 100.20 feet;  
Thence North 74 degrees 29 minutes 57 seconds East, 73.06 feet;  
Thence North 87 degrees 16 minutes 29 seconds East, 135.06 feet;  
Thence North 58 degrees 08 minutes 52 seconds East, 168.89 feet;  
Thence North 27 degrees 26 minutes 09 seconds East, 50.55 feet;

Thence North 00 degrees 05 minutes 15 seconds East, 77.89 feet;  
Thence North 64 degrees 30 minutes 40 seconds East, 194.38 feet;  
Thence North 46 degrees 57 minutes 57 seconds East, 294.67 feet;  
Thence North 59 degrees 01 minutes 55 seconds East, 388.00 feet;  
Thence North 44 degrees 04 minutes 45 seconds East, 357.07 feet;  
Thence North 13 degrees 17 minutes 24 seconds East, 288.12 feet;  
Thence North 18 degrees 16 minutes 45 seconds East, 160.11 feet;  
Thence North 54 degrees 06 minutes 04 seconds East, 163.64 feet;  
Thence North 68 degrees 22 minutes 41 seconds East, 267.80 feet;  
Thence North 20 degrees 02 minutes 06 seconds East, 73.82 feet;  
Thence North 49 degrees 20 minutes 13 seconds East, 159.69 feet;  
Thence North 71 degrees 13 minutes 38 seconds East, 132.56 feet;  
Thence North 73 degrees 38 minutes 07 seconds East, 297.47 feet;  
Thence North 86 degrees 09 minutes 29 seconds East, 80.23 feet;  
Thence North 84 degrees 16 minutes 14 seconds East, 165.53 feet;  
Thence North 65 degrees 11 minutes 55 seconds East, 284.93 feet;  
Thence North 82 degrees 35 minutes 18 seconds East, 186.90 feet;  
Thence North 48 degrees 33 minutes 53 seconds East, 290.73 feet;  
Thence North 47 degrees 32 minutes 28 seconds East, 317.29 feet;  
Thence North 82 degrees 49 minutes 52 seconds East, 204.15 feet;  
Thence North 48 degrees 23 minutes 00 seconds East, 458.34 feet;  
Thence North 48 degrees 55 minutes 30 seconds East, 251.52 feet;  
Thence North 59 degrees 21 minutes 11 seconds East, 166.03 feet;  
Thence South 84 degrees 43 minutes 30 seconds East, 223.92 feet;

Thence South 86 degrees 07 minutes 05 seconds East, 270.60 feet;  
Thence North 70 degrees 12 minutes 37 seconds East, 189.43 feet;  
Thence North 24 degrees 33 minutes 15 seconds East, 340.85 feet;  
Thence North 66 degrees 32 minutes 03 seconds East, 632.60 feet;  
Thence North 51 degrees 36 minutes 19 seconds East, 203.81 feet;  
Thence North 73 degrees 07 minutes 20 seconds East, 365.03 feet;  
Thence North 49 degrees 24 minutes 21 seconds East, 389.28 feet;  
Thence North 37 degrees 06 minutes 52 seconds East, 315.65 feet;  
Thence North 69 degrees 03 minutes 42 seconds East, 189.06 feet;  
Thence North 83 degrees 32 minutes 20 seconds East, 249.51 feet;  
Thence North 69 degrees 14 minutes 45 seconds East, 182.38 feet;  
Thence North 32 degrees 34 minutes 08 seconds East, 101.02 feet;  
Thence South 88 degrees 25 minutes 10 seconds East, 182.02 feet;  
Thence North 74 degrees 05 minutes 59 seconds East, 294.77 feet;  
Thence North 64 degrees 48 minutes 35 seconds East, 199.70 feet;  
Thence North 62 degrees 37 minutes 56 seconds East, 123.35 feet;  
Thence North 82 degrees 55 minutes 26 seconds East, 142.40 feet;  
Thence North 50 degrees 44 minutes 30 seconds East, 239.03 feet;  
Thence North 30 degrees 35 minutes 58 seconds East, 90.41 feet;  
Thence North 66 degrees 00 minutes 14 seconds East, 77.91 feet;  
Thence North 39 degrees 04 minutes 33 seconds East, 235.09 feet;  
Thence North 15 degrees 16 minutes 55 seconds East, 146.11 feet;  
Thence North 07 degrees 15 minutes 47 seconds East, 129.45 feet;  
Thence North 39 degrees 53 minutes 19 seconds East, 250.31 feet;

Thence North 09 degrees 53 minutes 21 seconds East, 62.03 feet;  
Thence North 01 degrees 58 minutes 57 seconds East, 118.77 feet;  
Thence North 19 degrees 00 minutes 54 seconds East, 109.22 feet;  
Thence North 49 degrees 59 minutes 18 seconds East, 169.07 feet;  
Thence North 45 degrees 39 minutes 27 seconds East, 233.02 feet;  
Thence North 77 degrees 27 minutes 14 seconds East, 102.64 feet;  
Thence South 82 degrees 50 minutes 46 seconds East, 323.03 feet;  
Thence North 65 degrees 49 minutes 59 seconds East, 174.13 feet;  
Thence North 11 degrees 01 minutes 33 seconds East, 152.59 feet;  
Thence North 66 degrees 53 minutes 32 seconds East, 155.11 feet;  
Thence North 88 degrees 09 minutes 16 seconds East, 364.88 feet;  
Thence North 64 degrees 29 minutes 38 seconds East, 120.55 feet to a point on the East line of said Section 33;  
Thence South 00 degrees 54 minutes 17 seconds West, 812.69 feet along the East line of said Section 33 to the Southeast corner thereof, also being the Northwest corner of said Section 3;  
Thence South 89 degrees 56 minutes 45 seconds East, 2645.46 feet along the North line of said Section 3 to the North Quarter corner thereof;  
Thence South 89 degrees 58 minutes 54 seconds East, 2654.11 feet along said North line of Section 3 to the Northeast corner of said Section 3 and POINT OF BEGINNING.  
Containing 2500 square feet (0.0574 acres), more or less

Net area of RD-2 is 123,423,046 square feet (2,833.403 acres) more or less.



EXPIRES 3/31/2018



**EXHIBIT B**  
GENERAL PLAN

When recorded return to:

Kenneth Guckenberger  
Kutak Rock  
8601 North Scottsdale Road  
Suite 300  
Scottsdale, AZ 85253

**GENERAL PLAN  
FOR THE PROPOSED  
THE VILLAGES AT VIGNETO  
REVITALIZATION DISTRICT NO. 2**

To: Clerk, City of Benson, Arizona

For the purposes of Section 48-6801 Arizona Revised Statutes, as amended, the following is the general plan for the proposed captioned district:

**Article I.**

**GENERAL AREA TO BE IMPROVED WITHIN THE PROPOSED  
CAPTIONED DISTRICT**

All that area described in Exhibit A attached hereto and made a part hereof for all purposes shall comprise the area to be benefited. The public infrastructure improvements shall be constructed in public rights-of-way or easements located both within and outside The Villages at Vigneto Revitalization District No. 2 (the "District") and the areas described in Exhibit A hereto, all for the benefit of the area described in Exhibit A hereto.

**Article II.**

**GENERAL DESCRIPTION OF THE PUBLIC INFRASTRUCTURE  
IMPROVEMENTS FOR WHICH THE PROPOSED CAPTIONED  
DISTRICT IS PROPOSED TO BE FORMED:**

**1. INITIAL INFRASTRUCTURE**

The proposed District is being formed to finance, construct and/or acquire the "infrastructure" (as such term is defined in Section 48-6801 of the Arizona Revised Statutes) enumerated below and all other "infrastructure purposes" (as such term is defined in Section 48-6801 of the Arizona Revised Statutes) to be located within and/or directly or indirectly benefiting the property contained within the District boundaries. The general location of the District and

infrastructure is attached as **Exhibit B.**

Infrastructure means:

- (a) Sanitary sewage systems, including collection, transport, storage, treatment, dispersal, effluent use and discharge.
- (b) Water systems, including collection, transport, delivery, storage, treatment and dispersal.
- (c) Drainage and flood control systems, including collection, transport, diversion, storage, detention, retention, dispersal, use and discharge.
- (d) Highways, streets, roadways and parking facilities, including all areas for vehicular use for travel, ingress, egress and parking.
- (e) Areas for pedestrian, bicycle or other non-motor vehicle use for travel, ingress, egress and parking.
- (f) Pedestrian malls, parks and open space areas for the use of members of the public for entertainment, assembly and recreation.
- (g) Landscaping, including earthworks, structures, lakes and other water features, plants, trees and related water delivery systems.
- (h) Buildings and facilities.
- (i) Lighting systems and communications facilities.
- (j) Traffic control systems and devices, including signals, controls, markings and signage.
- (k) Land clearance activities, demolition of public and private buildings and facilities and environmental remediation.
- (l) Equipment, vehicles, furnishings and other personalty related to the items listed in this paragraph.

Infrastructure purpose means:

- (a) Planning, design, engineering, construction, demolition, acquisition or installation of infrastructure.
- (b) Acquiring, converting, renovating or improving existing facilities for infrastructure.
- (c) Acquiring interests in real property for infrastructure.
- (d) Establishing, maintaining and replenishing reserves from any source described in Arizona Revised Statutes Section 48-6812 or from any other source in order to secure payment of debt service on bonds.
- (e) Funding and paying from bond proceeds interest accruing on bonds for a period of not to exceed three years from their date of issuance.
- (f) Providing for the timely payment of debt service on bonds or other indebtedness of the district.
- (g) Refinancing any bonds with new bonds.
- (h) Issuing bonds to finance infrastructure purposes.
- (i) Incurring expenses of the district incident to and reasonably necessary to carry out the purposes specified in this paragraph.
- (j) Any other lawful purposes.

**RECEIPT**

Received and filed in the office of the Clerk of the City, for the Villages at  
Vigneto Revitalization District No. 2.

DATED: \_\_\_\_\_

\_\_\_\_\_  
City Clerk

**ATTACHMENTS:**

EXHIBIT A - Legal description of property to be included in the District

EXHIBIT B - Map showing general areas of the public infrastructure to be constructed or installed by the District



**EXHIBIT A**

LEGAL DESCRIPTION OF  
PROPERTY TO BE INCLUDED IN  
THE DISTRICT

## DESCRIPTION OF REVITALIZATION DISTRICT 2 (RD-2)

Those portions of Sections 3, 4, 5, 7, 8, 9, 10, 17, 18, Township 18 South, Range 20 East, Gila and Salt River Meridian, and Section 33, Township 17 South, Range 20 East, Gila and Salt River Meridian, all in Cochise County, Arizona described as follows:

BEGINNING at the Northeast corner of said Section 3;

Thence South 00 degrees 13 minutes 48 seconds West, 2628.45 feet along the East line of said Section 3 to the East Quarter corner thereof;

Thence South 00 degrees 04 minutes 57 seconds West, 2638.43 feet along said East line of Section 3 to the Southeast corner thereof, also being the Northeast corner of said Section 10;

Thence South 00 degrees 07 minutes 46 seconds West, 1619.55 feet along the East line of said Section 10 to an intersection with an existing drainage;

Thence the following courses along said existing drainage;

Thence South 75 degrees 40 minutes 21 seconds West, 1456.66 feet;

Thence North 81 degrees 41 minutes 27 seconds West, 612.55 feet;

Thence South 59 degrees 44 minutes 29 seconds West, 349.86 feet;

Thence North 42 degrees 36 minutes 39 seconds West, 230.87 feet;

Thence North 48 degrees 08 minutes 07 seconds West, 131.95 feet;

Thence South 37 degrees 46 minutes 36 seconds West, 91.24 feet;

Thence South 46 degrees 34 minutes 18 seconds West, 302.64 feet;

Thence South 45 degrees 34 minutes 17 seconds West, 317.71 feet;

Thence South 85 degrees 33 minutes 00 seconds West, 385.90 feet;

Thence North 68 degrees 33 minutes 20 seconds West, 187.10 feet;

Thence North 30 degrees 30 minutes 54 seconds West, 178.79 feet;

Thence South 68 degrees 01 minutes 10 seconds West, 154.53 feet;

Thence South 29 degrees 33 minutes 22 seconds West, 100.96 feet;

Thence South 04 degrees 52 minutes 10 seconds West, 272.06 feet;

Thence South 17 degrees 31 minutes 17 seconds West, 89.86 feet;  
Thence South 73 degrees 29 minutes 44 seconds West, 342.58 feet;  
Thence South 84 degrees 04 minutes 58 seconds West, 309.14 feet;  
Thence North 50 degrees 33 minutes 54 seconds West, 255.37 feet;  
Thence South 73 degrees 27 minutes 01 seconds West, 388.52 feet;  
Thence North 73 degrees 16 minutes 25 seconds West, 289.39 feet;  
Thence North 46 degrees 20 minutes 28 seconds West, 105.77 feet;  
Thence North 72 degrees 45 minutes 58 seconds West, 101.10 feet;  
Thence South 70 degrees 30 minutes 18 seconds West, 123.73 feet;  
Thence South 31 degrees 00 minutes 33 seconds West, 440.58 feet;  
Thence North 58 degrees 24 minutes 16 seconds West, 310.66 feet;  
Thence South 73 degrees 15 minutes 29 seconds West, 256.78 feet;  
Thence North 71 degrees 39 minutes 29 seconds West, 353.26 feet;  
Thence North 87 degrees 00 minutes 47 seconds West, 880.51 feet;  
Thence South 61 degrees 22 minutes 55 seconds West, 266.89 feet;  
Thence South 74 degrees 50 minutes 37 seconds West, 146.51 feet;  
Thence South 52 degrees 54 minutes 30 seconds West, 111.58 feet;  
Thence South 73 degrees 56 minutes 59 seconds West, 321.02 feet;  
Thence North 89 degrees 06 minutes 33 seconds West, 270.12 feet;  
Thence South 76 degrees 01 minutes 59 seconds West, 244.37 feet;  
Thence South 27 degrees 51 minutes 45 seconds West, 208.97 feet;  
Thence South 11 degrees 48 minutes 46 seconds East, 177.85 feet;  
Thence South 22 degrees 24 minutes 06 seconds West, 372.69 feet;  
Thence South 61 degrees 59 minutes 05 seconds West, 296.61 feet;

Thence South 83 degrees 25 minutes 31 seconds West, 1212.17 feet;  
Thence South 69 degrees 18 minutes 17 seconds West, 229.11 feet;  
Thence North 85 degrees 48 minutes 33 seconds West, 150.93 feet;  
Thence South 79 degrees 20 minutes 49 seconds West, 231.40 feet;  
Thence North 89 degrees 06 minutes 26 seconds West, 245.49 feet;  
Thence South 73 degrees 18 minutes 43 seconds West, 163.03 feet;  
Thence South 79 degrees 41 minutes 17 seconds West, 286.85 feet;  
Thence South 70 degrees 03 minutes 37 seconds West, 476.85 feet;  
Thence South 44 degrees 26 minutes 50 seconds West, 347.78 feet;  
Thence South 63 degrees 37 minutes 21 seconds West, 181.58 feet;  
Thence South 58 degrees 00 minutes 12 seconds West, 102.39 feet;  
Thence South 35 degrees 54 minutes 30 seconds West, 149.92 feet;  
Thence South 59 degrees 59 minutes 00 seconds West, 220.61 feet;  
Thence North 85 degrees 10 minutes 43 seconds West, 185.96 feet;  
Thence South 49 degrees 43 minutes 20 seconds West, 96.40 feet;  
Thence South 27 degrees 37 minutes 15 seconds West, 220.38 feet;  
Thence South 40 degrees 29 minutes 42 seconds West, 377.70 feet;  
Thence South 77 degrees 36 minutes 09 seconds West, 417.96 feet;  
Thence South 65 degrees 41 minutes 17 seconds West, 162.28 feet;  
Thence North 61 degrees 05 minutes 39 seconds West, 197.48 feet;  
Thence North 75 degrees 19 minutes 35 seconds West, 155.11 feet;  
Thence South 74 degrees 04 minutes 53 seconds West, 135.63 feet;  
Thence South 32 degrees 49 minutes 20 seconds West, 76.70 feet;  
Thence South 67 degrees 35 minutes 45 seconds West, 123.71 feet;

Thence South 28 degrees 40 minutes 17 seconds West, 124.55 feet;

Thence South 52 degrees 53 minutes 13 seconds West, 372.69 feet;

Thence North 68 degrees 26 minutes 31 seconds West, 379.77 feet;

Thence North 38 degrees 34 minutes 25 seconds West, 242.07 feet;

Thence North 74 degrees 46 minutes 26 seconds West, 177.73 feet;

Thence South 81 degrees 55 minutes 11 seconds West, 202.79 feet;

Thence North 73 degrees 50 minutes 14 seconds West, 142.98 feet;

Thence North 81 degrees 13 minutes 05 seconds West, 104.85 feet;

Thence North 66 degrees 36 minutes 09 seconds West, 297.43 feet;

Thence North 41 degrees 39 minutes 30 seconds West, 192.04 feet;

Thence North 88 degrees 10 minutes 36 seconds West, 246.62 feet;

Thence South 70 degrees 26 minutes 59 seconds West, 302.39 feet;

Thence South 75 degrees 45 minutes 27 seconds West, 426.37 feet;

Thence North 77 degrees 57 minutes 49 seconds West, 272.79 feet;

Thence North 66 degrees 13 minutes 21 seconds West, 361.42 feet to a point on the East right-of-way of State Route 90;

Continue along the said East right-of-way of State Route 90 the following courses;

Thence North 00 degrees 02 minutes 48 seconds East, 123.01 feet to the intersection with the line common to said Sections 7 and 18;

Thence North 00 degrees 02 minutes 13 seconds East, 3348.26 feet to an intersection with existing drainage;

Thence the following courses along said existing drainage;

Thence North 35 degrees 59 minutes 15 seconds East, 71.98 feet;

Thence North 23 degrees 40 minutes 36 seconds East, 143.21 feet;

Thence North 56 degrees 47 minutes 37 seconds East, 138.59 feet;

Thence North 65 degrees 55 minutes 52 seconds East, 122.93 feet;  
Thence North 64 degrees 19 minutes 50 seconds East, 276.12 feet;  
Thence North 55 degrees 22 minutes 17 seconds East, 40.65 feet;  
Thence North 34 degrees 03 minutes 44 seconds East, 86.80 feet;  
Thence North 05 degrees 37 minutes 31 seconds East, 68.68 feet;  
Thence North 37 degrees 17 minutes 53 seconds East, 154.80 feet;  
Thence North 44 degrees 18 minutes 50 seconds East, 92.77 feet;  
Thence North 31 degrees 01 minutes 44 seconds East, 156.75 feet;  
Thence North 52 degrees 36 minutes 12 seconds East, 107.79 feet;  
Thence North 67 degrees 40 minutes 36 seconds East, 191.44 feet;  
Thence South 70 degrees 55 minutes 51 seconds East, 105.53 feet;  
Thence South 70 degrees 15 minutes 30 seconds East, 145.97 feet;  
Thence North 88 degrees 44 minutes 54 seconds East, 89.15 feet;  
Thence North 71 degrees 37 minutes 39 seconds East, 50.95 feet;  
Thence South 85 degrees 49 minutes 38 seconds East, 201.73 feet;  
Thence South 89 degrees 55 minutes 04 seconds East, 226.97 feet;  
Thence North 83 degrees 40 minutes 48 seconds East, 214.30 feet;  
Thence North 26 degrees 19 minutes 47 seconds East, 246.55 feet;  
Thence North 38 degrees 05 minutes 55 seconds East, 129.88 feet;  
Thence North 72 degrees 14 minutes 45 seconds East, 100.20 feet;  
Thence North 74 degrees 29 minutes 57 seconds East, 73.06 feet;  
Thence North 87 degrees 16 minutes 29 seconds East, 135.06 feet;  
Thence North 58 degrees 08 minutes 52 seconds East, 168.89 feet;  
Thence North 27 degrees 26 minutes 09 seconds East, 50.55 feet;

Thence North 00 degrees 05 minutes 15 seconds East, 77.89 feet;  
Thence North 64 degrees 30 minutes 40 seconds East, 194.38 feet;  
Thence North 46 degrees 57 minutes 57 seconds East, 294.67 feet;  
Thence North 59 degrees 01 minutes 55 seconds East, 388.00 feet;  
Thence North 44 degrees 04 minutes 45 seconds East, 357.07 feet;  
Thence North 13 degrees 17 minutes 24 seconds East, 288.12 feet;  
Thence North 18 degrees 16 minutes 45 seconds East, 160.11 feet;  
Thence North 54 degrees 06 minutes 04 seconds East, 163.64 feet;  
Thence North 68 degrees 22 minutes 41 seconds East, 267.80 feet;  
Thence North 20 degrees 02 minutes 06 seconds East, 73.82 feet;  
Thence North 49 degrees 20 minutes 13 seconds East, 159.69 feet;  
Thence North 71 degrees 13 minutes 38 seconds East, 132.56 feet;  
Thence North 73 degrees 38 minutes 07 seconds East, 297.47 feet;  
Thence North 86 degrees 09 minutes 29 seconds East, 80.23 feet;  
Thence North 84 degrees 16 minutes 14 seconds East, 165.53 feet;  
Thence North 65 degrees 11 minutes 55 seconds East, 284.93 feet;  
Thence North 82 degrees 35 minutes 18 seconds East, 186.90 feet;  
Thence North 48 degrees 33 minutes 53 seconds East, 290.73 feet;  
Thence North 47 degrees 32 minutes 28 seconds East, 317.29 feet;  
Thence North 82 degrees 49 minutes 52 seconds East, 204.15 feet;  
Thence North 48 degrees 23 minutes 00 seconds East, 458.34 feet;  
Thence North 48 degrees 55 minutes 30 seconds East, 251.52 feet;  
Thence North 59 degrees 21 minutes 11 seconds East, 166.03 feet;  
Thence South 84 degrees 43 minutes 30 seconds East, 223.92 feet;

Thence South 86 degrees 07 minutes 05 seconds East, 270.60 feet;  
Thence North 70 degrees 12 minutes 37 seconds East, 189.43 feet;  
Thence North 24 degrees 33 minutes 15 seconds East, 340.85 feet;  
Thence North 66 degrees 32 minutes 03 seconds East, 632.60 feet;  
Thence North 51 degrees 36 minutes 19 seconds East, 203.81 feet;  
Thence North 73 degrees 07 minutes 20 seconds East, 365.03 feet;  
Thence North 49 degrees 24 minutes 21 seconds East, 389.28 feet;  
Thence North 37 degrees 06 minutes 52 seconds East, 315.65 feet;  
Thence North 69 degrees 03 minutes 42 seconds East, 189.06 feet;  
Thence North 83 degrees 32 minutes 20 seconds East, 249.51 feet;  
Thence North 69 degrees 14 minutes 45 seconds East, 182.38 feet;  
Thence North 32 degrees 34 minutes 08 seconds East, 101.02 feet;  
Thence South 88 degrees 25 minutes 10 seconds East, 182.02 feet;  
Thence North 74 degrees 05 minutes 59 seconds East, 294.77 feet;  
Thence North 64 degrees 48 minutes 35 seconds East, 199.70 feet;  
Thence North 62 degrees 37 minutes 56 seconds East, 123.35 feet;  
Thence North 82 degrees 55 minutes 26 seconds East, 142.40 feet;  
Thence North 50 degrees 44 minutes 30 seconds East, 239.03 feet;  
Thence North 30 degrees 35 minutes 58 seconds East, 90.41 feet;  
Thence North 66 degrees 00 minutes 14 seconds East, 77.91 feet;  
Thence North 39 degrees 04 minutes 33 seconds East, 235.09 feet;  
Thence North 15 degrees 16 minutes 55 seconds East, 146.11 feet;  
Thence North 07 degrees 15 minutes 47 seconds East, 129.45 feet;  
Thence North 39 degrees 53 minutes 19 seconds East, 250.31 feet;



Thence North 09 degrees 53 minutes 21 seconds East, 62.03 feet;  
Thence North 01 degrees 58 minutes 57 seconds East, 118.77 feet;  
Thence North 19 degrees 00 minutes 54 seconds East, 109.22 feet;  
Thence North 49 degrees 59 minutes 18 seconds East, 169.07 feet;  
Thence North 45 degrees 39 minutes 27 seconds East, 233.02 feet;  
Thence North 77 degrees 27 minutes 14 seconds East, 102.64 feet;  
Thence South 82 degrees 50 minutes 46 seconds East, 323.03 feet;  
Thence North 65 degrees 49 minutes 59 seconds East, 174.13 feet;  
Thence North 11 degrees 01 minutes 33 seconds East, 152.59 feet;  
Thence North 66 degrees 53 minutes 32 seconds East, 155.11 feet;  
Thence North 88 degrees 09 minutes 16 seconds East, 364.88 feet;  
Thence North 64 degrees 29 minutes 38 seconds East, 120.55 feet to a point on the East line of said Section 33;  
Thence South 00 degrees 54 minutes 17 seconds West, 812.69 feet along the East line of said Section 33 to the Southeast corner thereof, also being the Northwest corner of said Section 3;  
Thence South 89 degrees 56 minutes 45 seconds East, 2645.46 feet along the North line of said Section 3 to the North Quarter corner thereof;  
Thence South 89 degrees 58 minutes 54 seconds East, 2654.11 feet along said North line of Section 3 to the Northeast corner of said Section 3 and POINT OF BEGINNING.  
Containing 2500 square feet (0.0574 acres), more or less

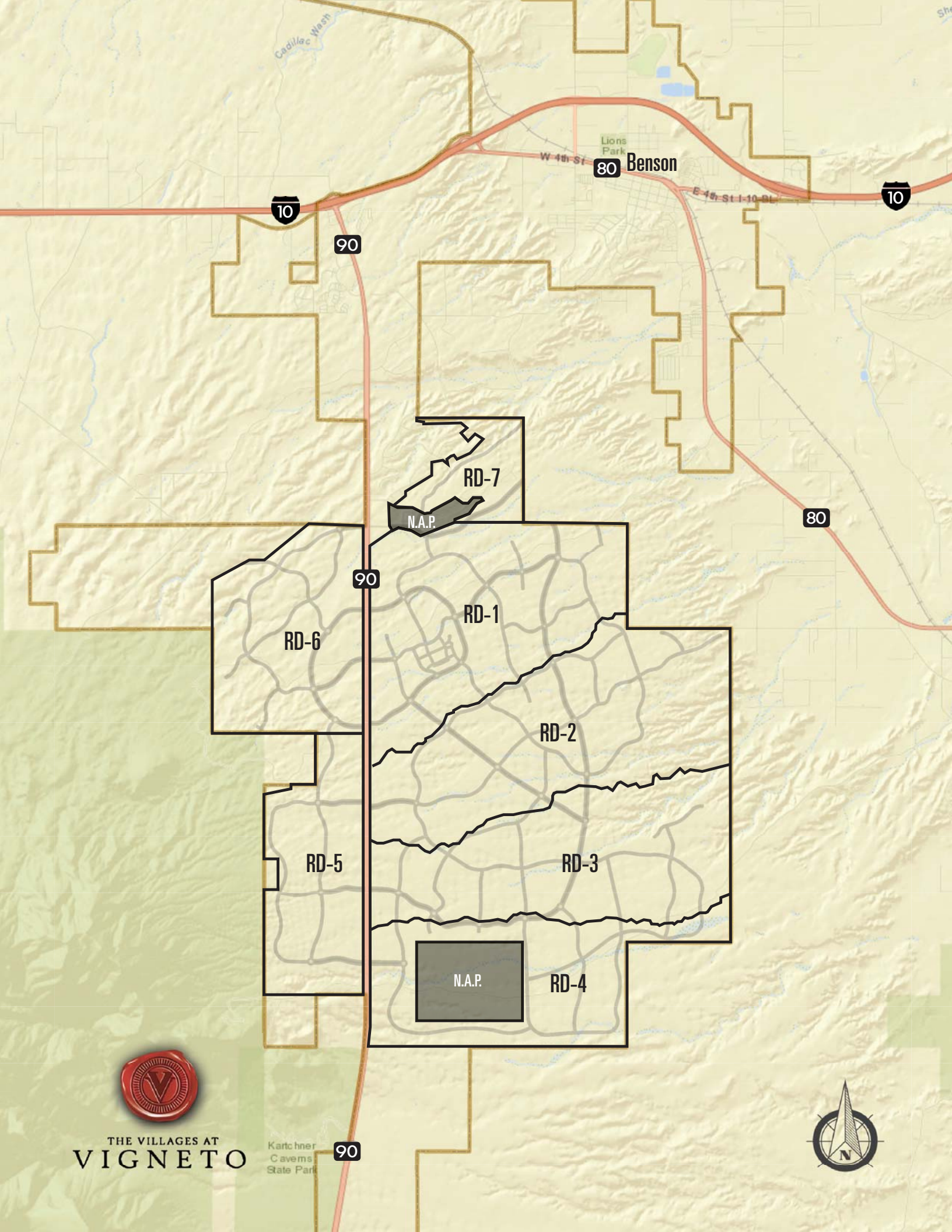
Net area of RD-2 is 123,423,046 square feet (2,833.403 acres) more or less.



EXPIRES 3/31/2018

**EXHIBIT B**

MAP SHOWING GENERAL AREAS  
OF THE PUBLIC INFRASTRUCTURE



Cadillac Wash

Lions Park  
Benson

W 4th St

E 4th St I-10 BL

10

90

80

10

80

RD-7

N.A.P.

90

RD-1

RD-6

RD-2

RD-5

RD-3

N.A.P.

RD-4

90

Kartchner  
Caverns  
State Park



THE VILLAGES AT  
VIGNETO



**EXHIBIT C**  
COUNTY ASSESSORS  
REPORT

PARCELNO	NAME1	NAME2	ADDRESS1	ADDRESS2	CITY	STATECODE	ZIPCODE	2017 LPV	2017 LPV ASSESSED	ACREAGE
12440023B	REINBOLD MICHAEL T	KRAHN DENNIS & ETAL		8501 N SCOTTSDALE RD APT 120	SCOTTSDALE	AZ	852532750	\$998.29	\$150.00	
*12412014C	EL DORADO BENSON LLC			8501 N SCOTTSDALE RD STE 120	SCOTTSDALE	AZ	852532750	\$12,063.00	\$1,809.45	19.90
*12440001M	EL DORADO BENSON LLC			8501 N SCOTTSDALE RD STE 120	SCOTTSDALE	AZ	852532750	\$408.50	\$61.28	12.37
12440019	EL DORADO BENSON LLC		ATTN: JUDY PRINZ	8501 N SCOTTSDALE RD STE 120	SCOTTSDALE	AZ	852532750	\$5,000.00	\$750.00	
12440021	EL DORADO BENSON LLC			8501 N SCOTTSDALE RD STE 120	SCOTTSDALE	AZ	852532750	\$923.00	\$138.00	
*12440023A	EL DORADO BENSON LLC			8501 N SCOTTSDALE RD STE 120	SCOTTSDALE	AZ	852532750	\$6,738.00	\$1,010.70	901.78
*12440024A	EL DORADO BENSON LLC			8501 N SCOTTSDALE RD STE 120	SCOTTSDALE	AZ	852532750	\$13,610.00	\$2,041.50	1,778.46

**TOTALS**      **\$39,740.79**      **\$5,960.93**

\*Portion of Parcel within Special District